

# Sunday June 18, 1950 (Day -7)



*Sun Rise 0510 1952*

*Moon Rise 0658 2217*

*Moon Phase 10% 3 days*

## Weather

### [Korean Climate](#)


Mean Temp 21.8°C 71.24 °F at Taegu

Heavy Overcast

[1950 Pacific Typhoon Season](#)

[Korea Temps - 1950-1953 - Station 143 \(Daegu\)](#)

## Overview



ENEMY APPROACH ROUTES through Uijongbu Corridor.

Uijöngbu Corridor or Uijeongbu Corridor

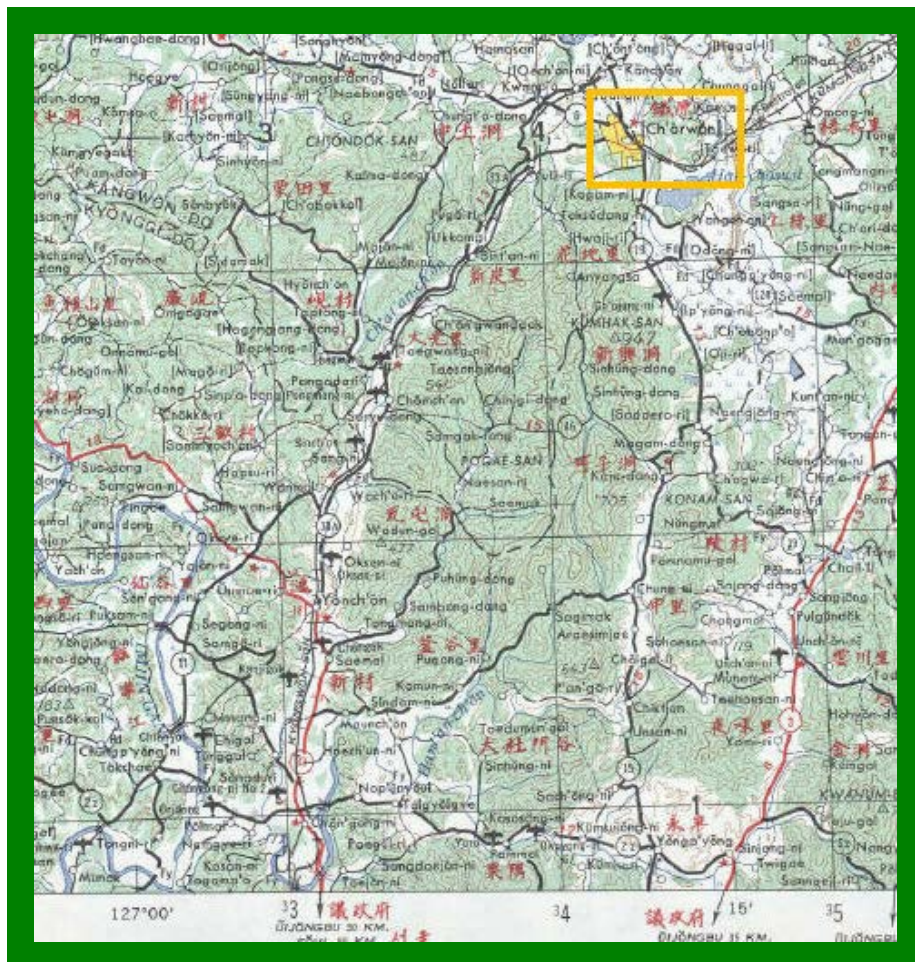
In preparation for the attack the chief of the NKPA Intelligence Section on **18 June** issued Reconnaissance Order 1, in the Russian language, to the chief of staff of the [N.K. 4th Division](#), requiring that information of enemy defensive positions guarding the approach to the Uijöngbu Corridor be obtained and substantiated before the attack began. [03-3]

Similar orders bearing the same date, modified only to relate to the situation on their immediate front, were sent by the same officer to the 1st, 2nd, 3rd, 6th, and 7th Divisions, the 12th Motorcycle Regiment, and the BC 3rd Brigade. No doubt such orders also went to the 5th Division and possibly other units. [03-4]

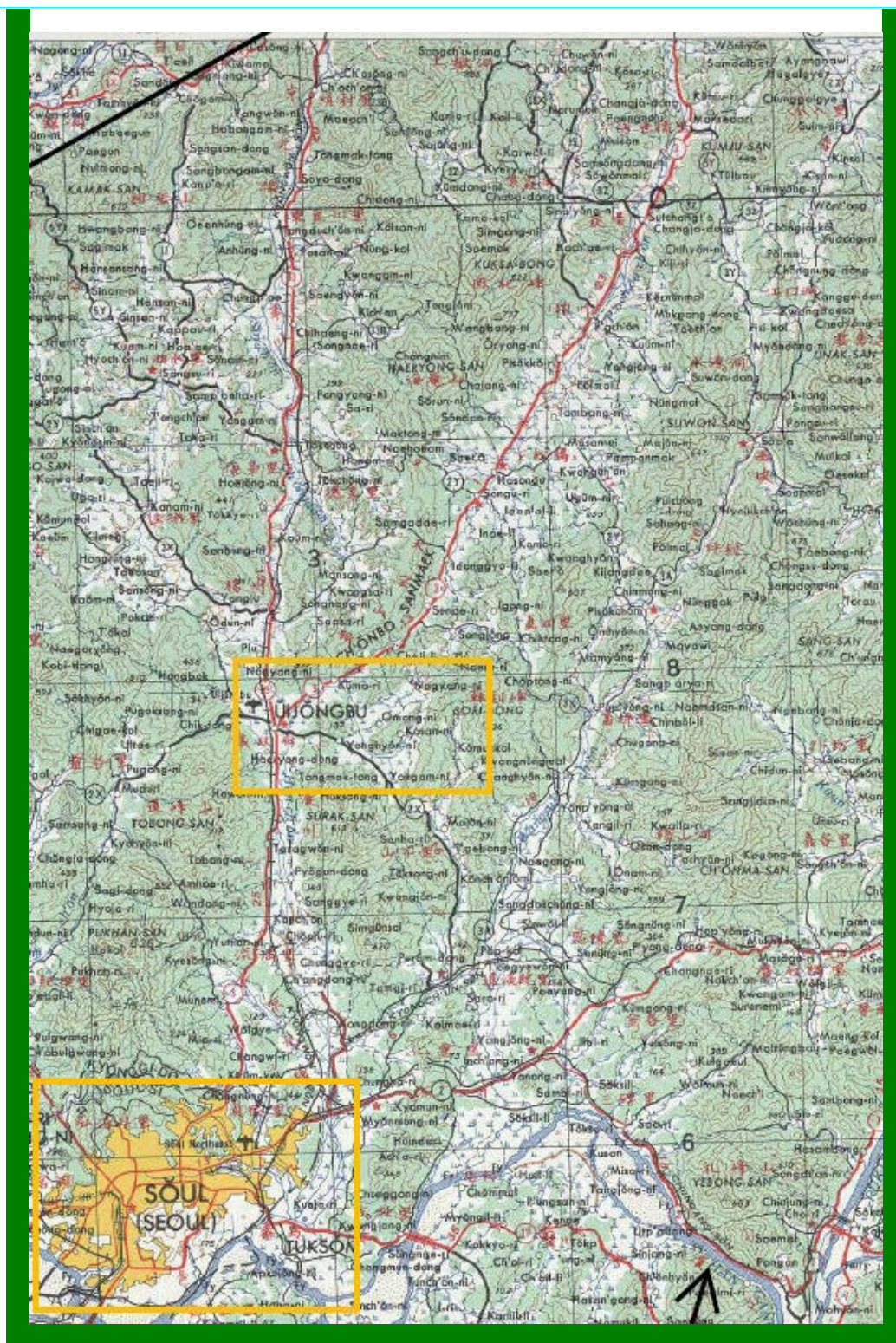
[\[note\]](#)

- [Yesterday](#)
- [Weather](#)
- [Overview](#)
- [DSC](#)
- [SN](#)
- [TEW](#)
- [USAF](#)
- [USMC](#)
- [USN](#)
- [Misc.](#)
- [0000](#)
- [0100](#)
- [0200](#)
- [0300](#)
- [0400](#)
- [0500](#)
- [Sun Rise](#)
- [0600](#)
- [0700](#)
- [0800](#)
- [0900](#)
- [1000](#)
- [1100](#)
- [1200](#)
- [1300](#)
- [1400](#)
- [1500](#)
- [1600](#)
- [1700](#)
- [1800](#)
- [1900](#)
- [Sun Set](#)
- [2000](#)
- [2100](#)
- [2200](#)
- [2300](#)
- [Casualties](#)
- [Tomorrow](#)

this is the bott







The top map is of North Korea, the bottom of this map is the 38th Parallel. The

bottom map is of the area showing the proximity of Seoul and highway 3, the corridor leading north, the top of this map is the 38th Parallel.

[Camp Jackson](#) is a United States Army camp south of [Camp Red Cloud](#) (in Uijeongbu) and 20 miles south of the city of [Uijeongbu](#) at the throat of the [Uijeongbu Corridor](#), on the [National Highway 3](#) now in the far northern Dobong-gu suburb of Seoul. It is one of the smallest US military installation in South Korea. The camp was named after [Private First Class George W. Jackson](#) who was awarded the Silver Star during the Korean War.

[\[note\]](#)

Take note of all the air fields in the north, only one is in the south.

0000 Korean Time

Central	East Coast	Zulu	Korea
06/17/50 9:00 AM	06/17/50 10:00 AM	06/17/50 3:00 PM	06/18/50 12:00 AM

0100 Korean Time

Central	East Coast	Zulu	Korea
06/17/50 10:00 AM	06/17/50 11:00 AM	06/17/50 4:00 PM	06/18/50 1:00 AM

0200 Korean Time

Central	East Coast	Zulu	Korea
06/17/50 11:00 AM	06/17/50 12:00 PM	06/17/50 5:00 PM	06/18/50 2:00 AM

0300 Korean Time

Central	East Coast	Zulu	Korea
06/17/50 12:00 PM	06/17/50 1:00 PM	06/17/50 6:00 PM	06/18/50 3:00 AM

0400 Korean Time

Central	East Coast	Zulu	Korea
06/17/50 1:00 PM	06/17/50 2:00 PM	06/17/50 7:00 PM	06/18/50 4:00 AM

0500 Korean Time

Central	East Coast	Zulu	Korea
06/17/50 2:00 PM	06/17/50 3:00 PM	06/17/50 8:00 PM	06/18/50 5:00 AM

0510 Sunrise

0600 Korean Time

Central	East Coast	Zulu	Korea
06/17/50 3:00 PM	06/17/50 4:00 PM	06/17/50 9:00 PM	06/18/50 6:00 AM

0700 Korean Time

Central	East Coast	Zulu	Korea
06/17/50 4:00 PM	06/17/50 5:00 PM	06/17/50 10:00 PM	06/18/50 7:00 AM

0800 Korean Time

Central	East Coast	Zulu	Korea
06/17/50 5:00 PM	06/17/50 6:00 PM	06/17/50 11:00 PM	06/18/50 8:00 AM

0900 Korean Time

Central	East Coast	Zulu	Korea
06/17/50 6:00 PM	06/17/50 7:00 PM	06/18/50 12:00 AM	06/18/50 9:00 AM

1000 Korean Time

Central	East Coast	Zulu	Korea
06/17/50 7:00 PM	06/17/50 8:00 PM	06/18/50 1:00 AM	06/18/50 10:00 AM

1100 Korean Time

Central	East Coast	Zulu	Korea
06/17/50 8:00 PM	06/17/50 9:00 PM	06/17/50 2:00 AM	06/18/50 11:00 AM

1200 Korean Time

Central	East Coast	Zulu	Korea
06/17/50 9:00 PM	06/17/50 10:00 PM	06/18/50 3:00 AM	06/18/50 12:00 PM

1300 Korean Time

Central	East Coast	Zulu	Korea
06/17/50 10:00 PM	06/17/50 11:00 PM	06/18/50 4:00 AM	06/18/50 1:00 PM

1400 Korean Time

Central	East Coast	Zulu	Korea
06/17/50 11:00 PM	06/18/50 12:00 AM	06/18/50 5:00 AM	06/18/50 2:00 PM

1500 Korean Time

Central	East Coast	Zulu	Korea
06/18/50 12:00 AM	06/18/50 1:00 AM	06/18/50 6:00 AM	06/18/50 3:00 PM

1600 Korean Time

Central	East Coast	Zulu	Korea
06/18/50 1:00 AM	06/18/50 2:00 AM	06/18/50 7:00 AM	06/18/50 4:00 PM



**1700 Korean Time**

Central	East Coast	Zulu	Korea
06/18/50 2:00 AM	06/18/50 3:00 AM	06/18/50 8:00 AM	06/18/50 5:00 PM

**1800 Korean Time**

Central	East Coast	Zulu	Korea
06/18/50 3:00 AM	06/18/50 4:00 AM	06/18/50 9:00 AM	06/18/50 6:00 PM

**1900 Korean Time**

Central	East Coast	Zulu	Korea
06/18/50 4:00 AM	06/18/50 5:00 AM	06/18/50 10:00 AM	06/18/50 7:00 PM

**1952 Sunset**

**2000 Korean Time**

Central	East Coast	Zulu	Korea
06/18/50 5:00 AM	06/18/50 6:00 AM	06/18/50 11:00 AM	06/18/50 8:00 PM

**2100 Korean Time**

Central	East Coast	Zulu	Korea
06/18/50 6:00 AM	06/18/50 7:00 AM	06/18/50 12:00 PM	06/18/50 9:00 PM

**2200 Korean Time**

Central	East Coast	Zulu	Korea
06/18/50 7:00 AM	06/18/50 8:00 AM	06/18/50 1:00 PM	06/18/50 10:00 PM

**2300 Korean Time**

Central	East Coast	Zulu	Korea
06/18/50 8:00 AM	06/18/50 9:00 AM	06/18/50 2:00 PM	06/18/50 11:00 PM

**Casualties**

**Sunday June 18, 1950 (Day -7)**



Date	USAF	FUSA	USMC	CUSN	Other	Total
Previous						
Losses						
To Date						

Aircraft Losses Today 000

[Notes for Sunday June 18, 1950](#)

cc cc